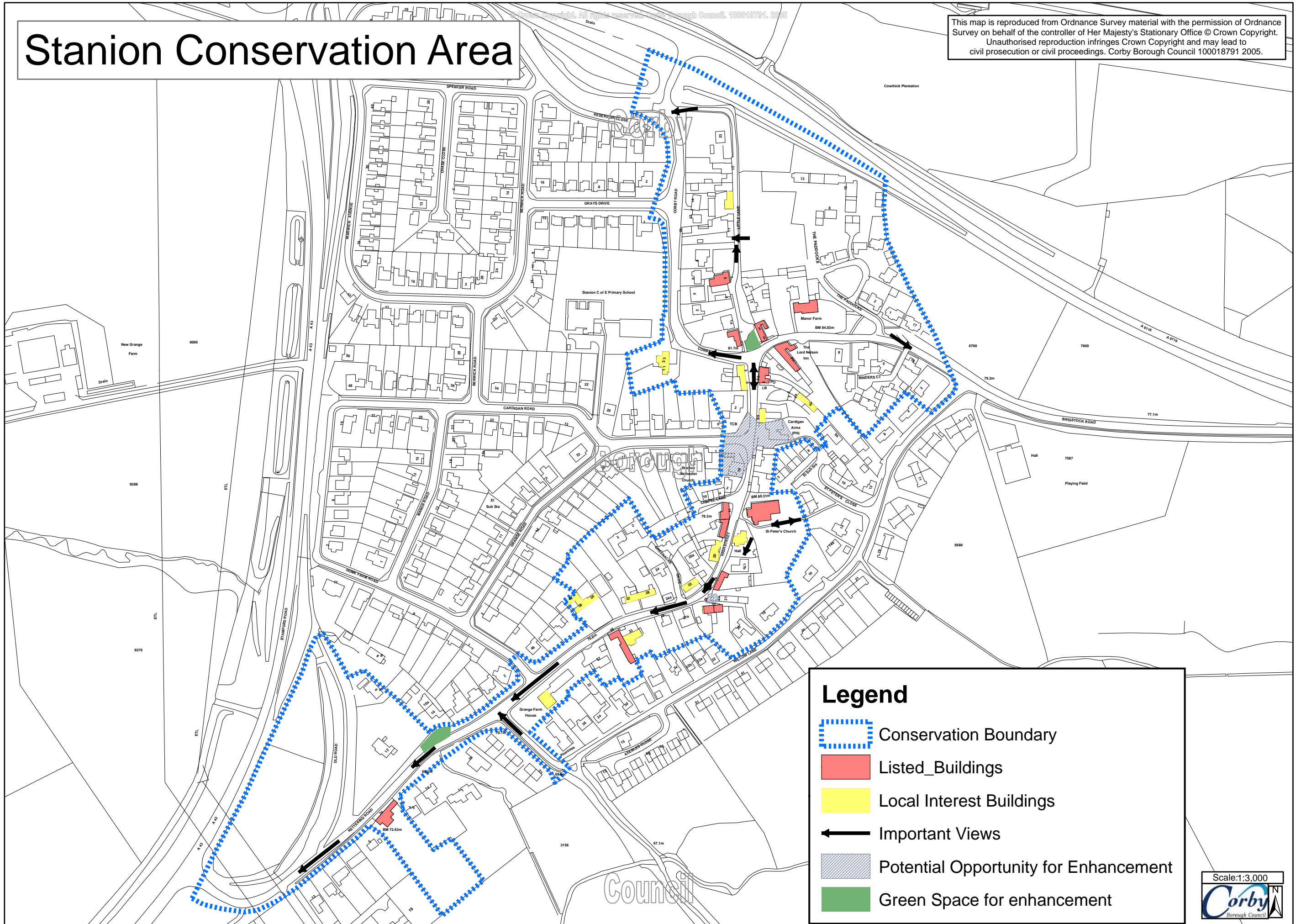








# Stanion Conservation Area

This map is reproduced from Ordnance Survey material with the permission of Ordnance Survey on behalf of the controller of Her Majesty's Stationary Office © Crown Copyright. Unauthorised reproduction infringes Crown Copyright and may lead to civil prosecution or civil proceedings. Corby Borough Council 100018791 2005.



### Legend

-  Conservation Boundary
-  Listed Buildings
-  Local Interest Buildings
-  Important Views
-  Potential Opportunity for Enhancement
-  Green Space for enhancement

Scale: 1:3,000  
